


























YOUR GATEWAY TO THE HIGHLANDS

MAP OF INVERGORDON

-  Invergordon Golfclub
(access from King George Street)
Invergordon Golfclub
(Zugang von der King George Street)
-  Museum/Museen
-  Bus Stop/Bushaltestelle
-  Railway Station/Bahnhof
-  Lifeboat/Rettungsboot
-  Church/Kirche
-  Toilets/Toiletten
-  Circular Walk/Rundwanderung
-  Mural Trail/Wandgemälde
-  Cash Machines/Geldautomat
-  Post Office/Postamt
-  Internet
Free Public WiFi on High Street/
Kostenloses WLAN
-  Viewpoint/Aussichtspunkt
-  Invergordon Tourism Alliance Hosts
-  War Memorial/Kriegsdenkmal
-  Library/Bibliothek
-  Natal Gardens/HMS Natal Garten
-  Bowling Club/Bowls-spiel Klub
-  Tennis Court/Skate Park/
Tennisplatz/Skate Park
-  Port of Cromarty Firth/
Hafen Cromarty Firth
-  Anchor/Anker
-  Fountain/Brunnen
-  Polish War Memorial/Kriegsdenkmal
-  Parking/Parkplatz



INVERGORDON MURAL TRAIL

- | | |
|--------------------------------|---------------------------|
| A Heritage of the Firth | G Volunteer Spirit |
| B Century of Sport | H The Loch |
| C Saltburn's Past | I Gather Round |
| D The Way We Were | J Pipes and Drums |
| E Fire Fire | K The Long Goodbye |
| F Our Legacy | |